



[Introduction](#)

These Primary Care Network (PCN) Health and Wellbeing profiles are designed to give an overview of the population's health and wellbeing, service activity and the community assets within the local area at a PCN level. They do not provide an indication of outcomes and should be considered as providing the context within which services and programmes might be commissioned or delivered.

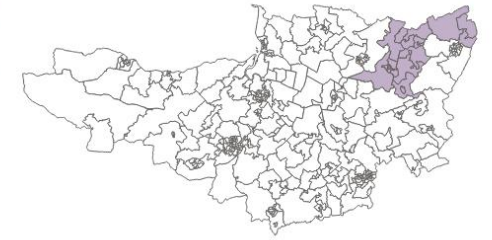
The document is intended to help PCNs identify priorities within their own area based on data and information about their own areas, registered patients and residents.

Where possible and appropriate the value for the selected PCN is shown with the Somerset overall value provided as a comparison.

These profiles will be reviewed on a regular basis to ensure they are as useful as possible. If you have any feedback about the profiles please contact PublicHealth@somerset.gov.uk

Somerset Primary Care Networks (PCNs)

MAP



MENDIP PCN



Health and Wellbeing Profile

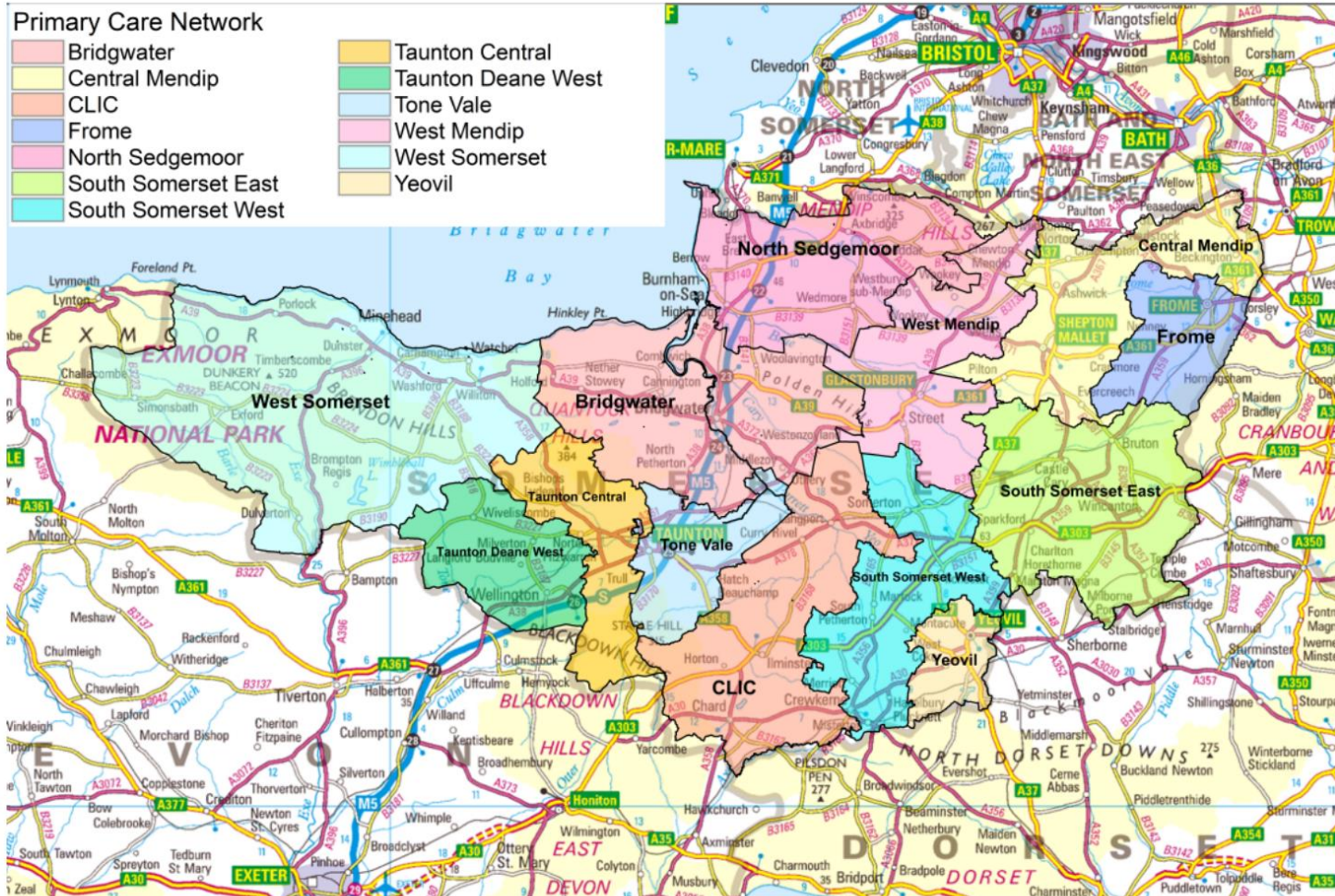
Detailed Map

Highlight Map

Practice & PCN Map

Primary Care Network

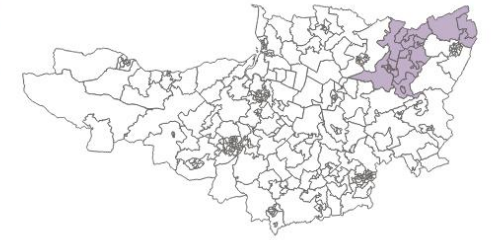
- | | |
|---------------------|--------------------|
| Bridgwater | Taunton Central |
| Central Mendip | Taunton Deane West |
| CLIC | Tone Vale |
| Frome | West Mendip |
| North Sedgemoor | West Somerset |
| South Somerset East | Yeovil |
| South Somerset West | |



This map is reproduced from Ordnance Survey material with the permission of Ordnance Survey on behalf of the Controller of Her Majesty's Stationary Office © Crown copyright. Unauthorised reproduction infringes Crown copyright and may lead to prosecution or civil proceedings. Licence no. 100038382 (2020)

GP Practices

- BECKINGTON FAMILY PRACTICE
- GROVE HOUSE SURGERY
- MENDIP COUNTRY PRACTICE
- OAKHILL SURGERY
- PARK MEDICAL PRACTICE



MENDIP PCN



Health and Wellbeing Profile

District

Mendip

Key Urban Areas

Frome pop. 26k
Shepton Mallet pop. 10k

Description

Eastern side of Mendip District Council area excluding Frome.

Births per Year

274

Deaths per Year

394

Number of Households

12901

Number of Residents

32750

Rurality

	PCN	Somerset
Rural village	52%	31%
Urban area	33%	31%
Rural town	15%	25%
Unclassified	0%	13%

Density

	PCN	Somerset
Area (km2)	258	3451
Population per km2	127	163

Age and Sex

	PCN	Somerset
0-15	18%	18%
16-64	60%	58%
65+	23%	25%
Female	51%	51%
Male	49%	49%

Census 2011

	PCN	Somerset
Born in UK	94%	94%
Households with no car	11%	16%

Religion

	PCN	Somerset
Christian	64%	64%
No religion	26%	27%
Other religions	10%	9%

Ethnicity

	PCN	Somerset
White	98%	98%
Black, Asian & Minority	2%	2%

Somerset Primary Care Networks (PCNs)

MENDIP PCN



Health and Wellbeing Profile

Core 20+5 Area (LSOAs within the most 20% deprived areas across England).

LSOA within the most deprived 20% of areas across Somerset but not across England

- Coleford
- Shepton North
- Shepton South West

Education Settings



Overall IMD and Income Indexes	13	12	11	10	9	8	7	6	5	4	3	2	01 - Most Deprived
IDACI rank			11										
IDAOPi rank			11										
IMD rank			11										
IMD Sub-Domain PCN Rank	13	12	11	10	9	8	7	6	5	4	3	2	1
Adult Skills rank					9								
Barriers to Housing and Services rank				10									
Children and Young People rank						8							
Crime rank							7						
Education rank			11										
Employment rank			11										
Geographical Barriers rank												2	
Health rank				10									
Income rank			11										
Indoors rank							7						
Living Environment rank			11										
Outdoors rank					9								
Wider Barriers rank				10									



MENDIP PCN



Health and Wellbeing Profile

Primary Pupils

4540

Secondary Pupils

4540

Pupil Premium -
Primary

4540

Pupil Premium -
Secondary

4540

Health Visiting

PCN Somerset

	PCN	Somerset
BF 6-8 Weeks	54%	54%
Good 2-2.5y development	54%	55%
Universal Partnership Proportion	2%	2%
Universal Plus Proportion	8%	9%
Universal Proportion	72%	66%

National Child Measurement Programme PCN Somerset

	PCN	Somerset
Reception Excess Weight	29%	23%
Reception Very overweight	11%	10%
Year 6 Excess Weight	36%	32%
Year 6 Very overweight	20%	17%

School Census

PCN Somerset

	PCN	Somerset
English	89%	91%
Free School Meals Primary and Middle	15%	17%
Free School Meals Secondary and All-Through	13%	16%
Polish	4%	3%
Portuguese	0%	1%
Romanian	1%	1%
SEND Primary and Middle	15%	13%
SEND Secondary and All-Through	15%	14%

Vulnerability Factors (rate per 10,000) PCN Somerset

	PCN	Somerset
Child Protection Plan	423	127
Child Reported Missing	229	75
NEET	364	120
Permanent exclusion	89	22
Persistent Absence	2091	835
Pupil referral unit	253	77
Referral to getset or Team8	1284	369
Young Carer	22	9

Ofsted

PCN Somerset

	PCN	Somerset
Grade 5 or above in English & Maths GCSEs	29%	39%
School leaver destination of education or employment	95%	95%



MENDIP PCN



Health and Wellbeing Profile

Prevalence (QOF Registers) PCN Somerset

	PCN	Somerset
Any long-term condition (16+)	54%	55%
Hypertension	16%	17%
Smoking	16%	17%
Obesity	12%	12%
Asthma	7%	7%
Diabetes	7%	7%
CKD	6%	5%
Cancer	4%	4%
CHD	3%	4%
Atrial fibrillation	3%	3%
COPD	2%	2%
Stroke	2%	2%
Depression	2%	2%
Osteoporosis	1%	1%
Rheumatoid Arthritis	1%	1%
Heart Failure	1%	1%
Dementia	1%	1%
Epilepsy	1%	1%
Mental Health	1%	1%
PAD	1%	1%
Learning disability	0%	1%

Screening PCN Somerset

	PCN	Somerset
Cervical Cancer Screening	79%	75%
Breast Cancer Screening	69%	70%
Bowel Cancer Screening	68%	67%

Economically Active PCN Somerset

	PCN	Somerset
Economically active male	97%	83%
Economically active female	90%	79%

Hospital Activity (rate per 10,000) PCN Somerset

	PCN	Somerset
Accident + Emergency Arrivals	3935	4162
Acute Care Bed Days	7017	11132
Elective Admissions	985	1539
Emergency Admissions	1023	1508
Outpatient First Attendances	2415	3430

Adult Social Care (rate per 10,000) PCN Somerset

	PCN	Somerset
Direct Contacts	238	374
Notification 2s	39	44

Vulnerability Factors (rate per 10,000) PCN Somerset

	PCN	Somerset
Adult with a Proven Offence	1352	415
Households on assisted bin registered rate per 10000 households	173	217
Number of 65's living alone rate per 10000 households	1224	1476



MENDIP PCN



Health and Wellbeing Profile

[Primary Schools](#)

Beckington Church of England First School
Berkley Church of England First School
Bishop Henderson Church of England Primary School
Bowlsh Infant School
Croscombe Church of England Primary School
Evercreech Church of England Primary School
Hemington Primary School
Kilmersdon Church of England Primary School
Leigh On Mendip School
Norton St Philip Church of England First School
Oakhill Church School
Rode Methodist VC First School
Shepton Mallet Community Infants' School & Nursery
St Aldhelm's Church of England Primary School
St Benedict's Catholic Primary School
St Paul's Church of England VC Junior School
St Vigor & St John Church School
Stoke St Michael Primary School

[Secondary, Middle and All Through Schools](#)

Whitstone

[Children Centres](#)

Chilcompton Building
Mendip North East
Mendip South East

[Private Schools](#)

All Hallows School
Downside School
Springmead Preparatory School

[Special Schools](#)

Newbury Manor School
The Mendip School

[Further Education](#)

Frome Community Education
Somerset, Skills & Learning

[Pupil Referral Units](#)

None



MENDIP PCN



Health and Wellbeing Profile

[GP Practices](#)

BECKINGTON FAMILY PRACTICE
GROVE HOUSE SURGERY
MENDIP COUNTRY PRACTICE
OAKHILL SURGERY
PARK MEDICAL PRACTICE

[Dentists](#)

Dental Dept, Cornhill, Shepton Mallet
High Street Dental Practice, 20 High Street, Shepton Mallet
Town Street Dental Practice, 13 Town Street, Shepton Mallet

[Opticians](#)

Boots Opticians, 3C Town Street, Shepton Mallet
Christopher Young Opticians, 46 High Street, Shepton Mallet

[Pharmacies](#)

Boots Pharmacy, Cannards Grave Road, Shepton Mallet
Boots Pharmacy, Townsend Shopping Park, Shepton Mallet
Coleford Pharmacy, Church Street, Coleford, Radstock
Evercreech Pharmacy, Evercreech, Shepton Mallet

[Hospitals & MIUs](#)

Frome MIU
Shepton Mallet MIU



MENDIP PCN



Health and Wellbeing Profile

[Air Quality Management Sites](#)

None

[Library Services](#)

Frome Library
Shepton Mallet Library

[Notable Landmarks](#)

Farleigh Hungerford Castle
Wookey Hole Caves

[Community Anchors](#)

Paul Street Community Centre, Shepton Mallet

[Community Events](#)

Bath and West Show
Wells Carnival

[Conservation Areas](#)

None

[Major Roads](#)

A361 from the M5 to Frome
A37 from Bristol to Yeovil
A371 from Weston-Super-Mare to Wincanton
A39 from Bath to Bridgwater

[Railway Stations](#)

Frome

[Sports Centres](#)

Shepton Mallet Leisure Centre

[Theatres and Cinemas](#)

Cheese & Grain, Frome
Frome Memorial Theatre
Merlin Theatre, Frome

[Welfare Advice](#)

Citizens Advice Mendip, Shepton Mallet



MENDIP PCN



Health and Wellbeing Profile

[The Population](#)

Number of residents - ONS 2019

Births - Nomis Live Births for small geographic areas 2019

Deaths - Nomis Mortality statistics 2019

Sex and age breakdown - ONS 2019

Ethnicity, Religion and Born in UK - Census 2011

State school children first language - School census Oct 2020

Health Visiting caseload - Somerset County Council 2019/20

Pupil premium - DFE July 2020

[Public Health](#)

Breastfeeding - Somerset County Council 2019/20

Overweight/excess weight - NCMP 2019/20

Adult risk factors - Fingertips 2019

Preventative activities - Fingertips 2019

Health usage - Somerset CCG 2019

Adult social care - Somerset County Council 2019/20

GPs - NHS digital Nov 2020

People living with disease - Fingertips 2019

Health resources - NHS digital Nov 2020

[Vulnerability Factors](#)

Over 65s living alone - Census 2011

Assisted Bin Register - 2019

Getset or Team8 referral - 2015 to Feb 2021

Adult with proven offence - 2015 to Feb 2021

Child protection plan - 2012 to Feb 2021

Child reported missing - 2013 to Feb 2021

NEET - 2015 to Feb 2021

Permanent exclusion - 2015 to Feb 2021

Persistent absence - 2017 to Feb 2021

Pupil referral unit - 2014 to Feb 2021

Young Carer - 2020 to Feb 2021



MENDIP PCN



Health and Wellbeing Profile

[Education & Employment](#)

Good level of development - Somerset County Council 2019/20

Pupils - School Census Oct 2020

Free school meals - School Census Oct 2020

SEND - School Census Oct 2020

GCSE results - Ofsted 2019

School leaver destinations - Ofsted 2019

Economically active - Oct 2019 - Sep 2020

School list - DFE Jan 2021

[Environment](#)

Number of households - Census 2011

Area breakdown - Census 2011

Railway stations - refreshed Jan 2021

Major roads - refreshed Jan 2021

Notable landmarks - refreshed Jan 2021

Conservation areas - refreshed Jan 2021

Air quality management sites- refreshed Jan 2021

[Deprivation](#)

Index of Multiple Deprivation (IMD) 2019